



DEPARTMENT OF THE ARMY  
U.S. ARMY CORPS OF ENGINEERS, ST. PAUL DISTRICT  
332 MINNESOTA STREET, SUITE E1500  
ST. PAUL, MN 55101-1323

MVP

15 APRIL 2025

MEMORANDUM FOR RECORD

SUBJECT: US Army Corps of Engineers (Corps) Approved Jurisdictional Determination in accordance with the "Revised Definition of 'Waters of the United States'"; (88 FR 3004 (January 18, 2023) as amended by the "Revised Definition of 'Waters of the United States'; Conforming" (8 September 2023) ,<sup>1</sup> MVP-2013-03238-MJG, MFR 1 of 1

BACKGROUND. An Approved Jurisdictional Determination (AJD) is a Corps document stating the presence or absence of waters of the United States on a parcel or a written statement and map identifying the limits of waters of the United States on a parcel. AJDs are clearly designated appealable actions and will include a basis of JD with the document.<sup>2</sup> AJDs are case-specific and are typically made in response to a request. AJDs are valid for a period of five years unless new information warrants revision of the determination before the expiration date or a District Engineer has identified, after public notice and comment, that specific geographic areas with rapidly changing environmental conditions merit re-verification on a more frequent basis.<sup>3</sup>

On January 18, 2023, the Environmental Protection Agency (EPA) and the Department of the Army ("the agencies") published the "Revised Definition of 'Waters of the United States,'" 88 FR 3004 (January 18, 2023) ("2023 Rule"). On September 8, 2023, the agencies published the "Revised Definition of 'Waters of the United States'; Conforming", which amended the 2023 Rule to conform to the 2023 Supreme Court decision in *Sackett v. EPA*, 598 U.S., 143 S. Ct. 1322 (2023) ("*Sackett*").

This Memorandum for Record (MFR) constitutes the basis of jurisdiction for a Corps AJD as defined in 33 CFR §331.2. For the purposes of this AJD, we have relied on Section 10 of the Rivers and Harbors Act of 1899 (RHA),<sup>4</sup> the 2023 Rule as amended, as well as other applicable guidance, relevant case law, and longstanding practice in evaluating jurisdiction.

1. SUMMARY OF CONCLUSIONS.

---

<sup>1</sup> While the Revised Definition of "Waters of the United States"; Conforming had no effect on some categories of waters covered under the CWA, and no effect on any waters covered under RHA, all categories are included in this Memorandum for Record for efficiency.

<sup>2</sup> 33 CFR 331.2.

<sup>3</sup> Regulatory Guidance Letter 05-02.

<sup>4</sup> USACE has authority under both Section 9 and Section 10 of the Rivers and Harbors Act of 1899 but for convenience, in this MFR, jurisdiction under RHA will be referred to as Section 10.

MVP

SUBJECT: 2023 Rule, as amended, Approved Jurisdictional Determination in Light of *Sackett v. EPA*, 143 S. Ct. 1322 (2023), MVP-2013-03238-MJG

- a. Provide a list of each individual feature within the review area and the jurisdictional status of each one (i.e., identify whether each feature is/is not a water of the United States and/or a navigable water of the United States).
  - i. W-1, 4.33 acres, non-jurisdictional
  - ii. W-2, 0.16-acre, non-jurisdictional
  - iii. W-3, 0.03-acre, non-jurisdictional
  - iv. W-4, 0.09-acre, non-jurisdictional

## 2. REFERENCES.

- a. "Revised Definition of 'Waters of the United States,'" 88 FR 3004 (January 18, 2023) ("2023 Rule")
- b. "Revised Definition of 'Waters of the United States'; Conforming" 88 FR 61964 (September 8, 2023)
- c. *Sackett v. EPA*, 598 U.S. 651, 143 S. Ct. 1322 (2023)
- d. "Memorandum To The Field Between The U.S. Department Of The Army, U.S. Army Corps Of Engineers And The U.S. Environmental Protection Agency Concerning The Proper Implementation Of 'Continuous Surface Connection' Under The Definition Of 'Waters Of The United States' Under The Clean Water Act" (March 12, 2025).

3. REVIEW AREA. The review area is 4.61 acres and is identified by the red polygon on the enclosed figure labeled MVP-2013-03238-MJG AJD Figures Page 2 of 2. The project area is centrally located at latitude 42.931819 North, longitude -88.116677 West. The review areas are located in Section 34, Township 6 North, Range 20 East, Waukesha County, Wisconsin. The surrounding area consist of uplands, roadways, agricultural land, utility lines, residential and commercial development. There are no other JDs associated with the review area.

4. NEAREST TRADITIONAL NAVIGABLE WATER (TNW), THE TERRITORIAL SEAS, OR INTERSTATE WATER TO WHICH THE AQUATIC RESOURCE IS CONNECTED. N/A

5. FLOWPATH FROM THE SUBJECT AQUATIC RESOURCES TO A TNW, THE TERRITORIAL SEAS, OR INTERSTATE WATER. N/A

MVP

SUBJECT: 2023 Rule, as amended, Approved Jurisdictional Determination in Light of *Sackett v. EPA*, 143 S. Ct. 1322 (2023), MVP-2013-03238-MJG

6. SECTION 10 JURISDICTIONAL WATERS<sup>5</sup>: Describe aquatic resources or other features within the review area determined to be jurisdictional in accordance with Section 10 of the Rivers and Harbors Act of 1899. Include the size of each aquatic resource or other feature within the review area and how it was determined to be jurisdictional in accordance with Section 10.<sup>6</sup> N/A
7. SECTION 404 JURISDICTIONAL WATERS: Describe the aquatic resources within the review area that were found to meet the definition of waters of the United States in accordance with the 2023 Rule as amended, consistent with the Supreme Court's decision in *Sackett*. List each aquatic resource separately, by name, consistent with the naming convention used in section 1, above. Include a rationale for each aquatic resource, supporting that the aquatic resource meets the relevant category of "waters of the United States" in the 2023 Rule as amended. The rationale should also include a written description of, or reference to a map in the administrative record that shows, the lateral limits of jurisdiction for each aquatic resource, including how that limit was determined, and incorporate relevant references used. Include the size of each aquatic resource in acres or linear feet and attach and reference related figures as needed.
  - a. Traditional Navigable Waters (TNWs) (a)(1)(i): N/A
  - b. The Territorial Seas (a)(1)(ii): N/A
  - c. Interstate Waters (a)(1)(iii): N/A
  - d. Impoundments (a)(2): N/A
  - e. Tributaries (a)(3): N/A
  - f. Adjacent Wetlands (a)(4): N/A
  - g. Additional Waters (a)(5): N/A

---

<sup>5</sup> 33 CFR 329.9(a) A waterbody which was navigable in its natural or improved state, or which was susceptible of reasonable improvement (as discussed in § 329.8(b) of this part) retains its character as "navigable in law" even though it is not presently used for commerce, or is presently incapable of such use because of changed conditions or the presence of obstructions.

<sup>6</sup> This MFR is not to be used to make a report of findings to support a determination that the water is a navigable water of the United States. The district must follow the procedures outlined in 33 CFR part 329.14 to make a determination that water is a navigable water of the United States subject to Section 10 of the RHA.

MVP

SUBJECT: 2023 Rule, as amended, Approved Jurisdictional Determination in Light of *Sackett v. EPA*, 143 S. Ct. 1322 (2023), MVP-2013-03238-MJG

## 8. NON-JURISDICTIONAL AQUATIC RESOURCES AND FEATURES

- a. Describe aquatic resources and other features within the review area identified in the 2023 Rule as amended as not “waters of the United States” even where they otherwise meet the terms of paragraphs (a)(2) through (5). Include the type of excluded aquatic resource or feature, the size of the aquatic resource or feature within the review area and describe how it was determined to meet one of the exclusions listed in 33 CFR 328.3(b).<sup>7</sup> N/A
- b. Describe aquatic resources and features within the review area that were determined to be non-jurisdictional because they do not meet one or more categories of waters of the United States under the 2023 Rule as amended (e.g., tributaries that are non-relatively permanent waters; non-tidal wetlands that do not have a continuous surface connection to a jurisdictional water).

W-1, W-2, W-3, and W-4 are not a TNW, territorial sea, or intrastate water, and therefore, is not an (a)(1) water. W-1, W-2, W-3, and W-4 do not physically abut a paragraph (a)(2) impoundment or a jurisdictional (a)(3) tributary. The Wisconsin Wetland Inventory (WWI) maps display W-1, W-2, and W-3, but W-4 is not displayed. Based on topographic, hillshade, and elevation modeling mapping, W-1, W-2, W-3, and W-4 are depressional wetlands, surrounded by upland, that do not abut a tributary. W-1 continues offsite into a closed depression, surrounded by upland, based off of existing topographic contour (2-ft) data. W-4 continues offsite and appears to connect to a depressional roadside ditch across the north-bordering road; however, the ditch does not abut a relatively permanent water. The closest tributary to the review area is an unnamed intermittent stream, approximately 0.26 miles to the northeast. W-1, W-2, W-3, and W-4 do not abut a relatively permanent water, and as such, cannot be evaluated as (a)(4) adjacent wetland. Therefore, W-1, W-2, W-3, and W-4 are not jurisdictional under the 2023 Revised Definition of ‘Waters of the United States’: Conforming 88 FR 61964 Final Rule.

## 9. DATA SOURCES. List sources of data/information used in making determination. Include titles and dates of sources used and ensure that information referenced is available in the administrative record.

- a. Office evaluation completed on April 15, 2025.
- b. “Saltzman South Property” prepared by Heartland Ecological Group, Inc. dated January 8, 2025.

---

<sup>7</sup> 88 FR 3004 (January 18, 2023)

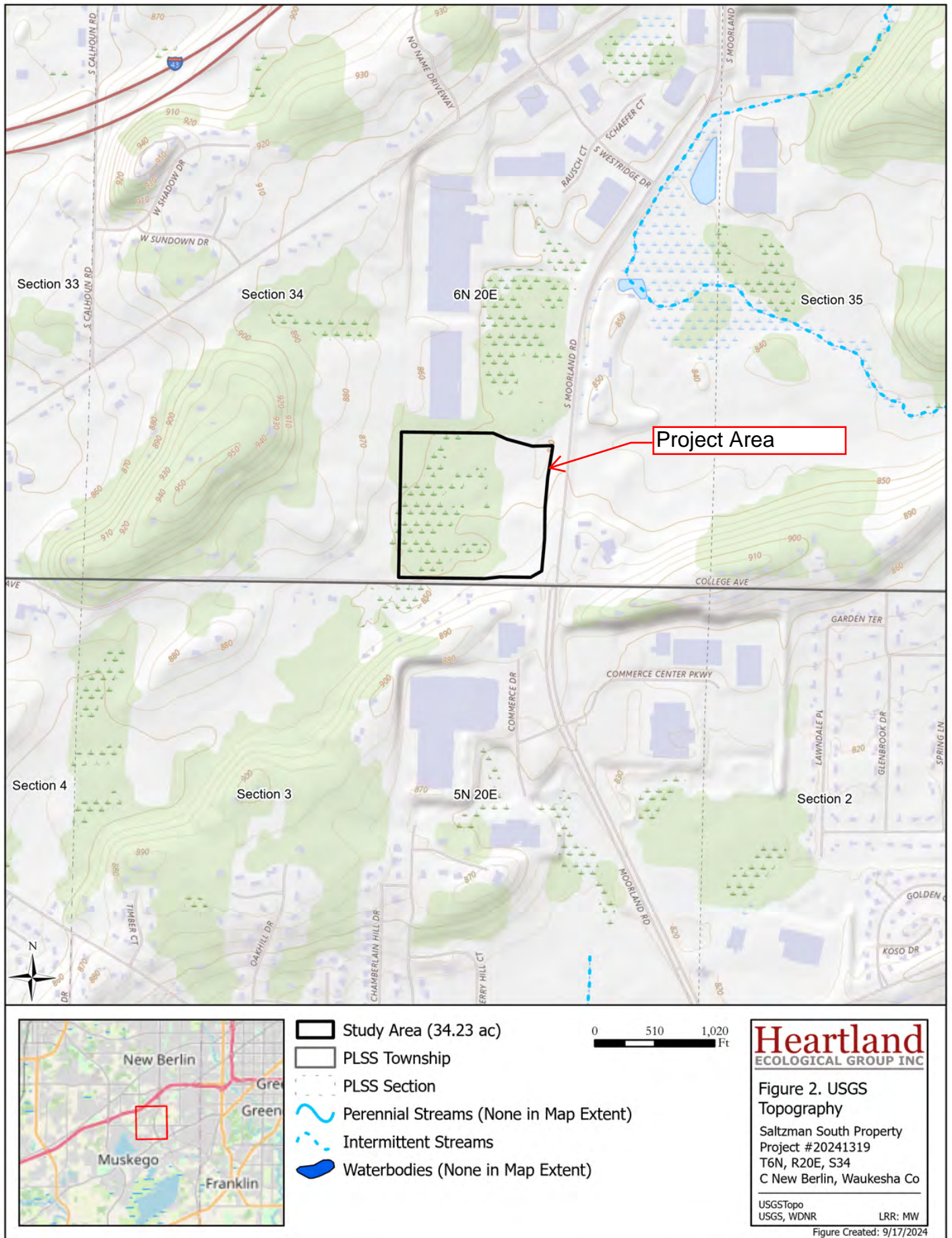
MVP

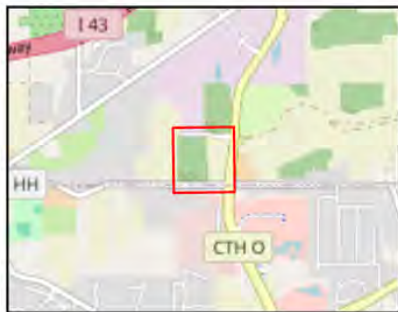
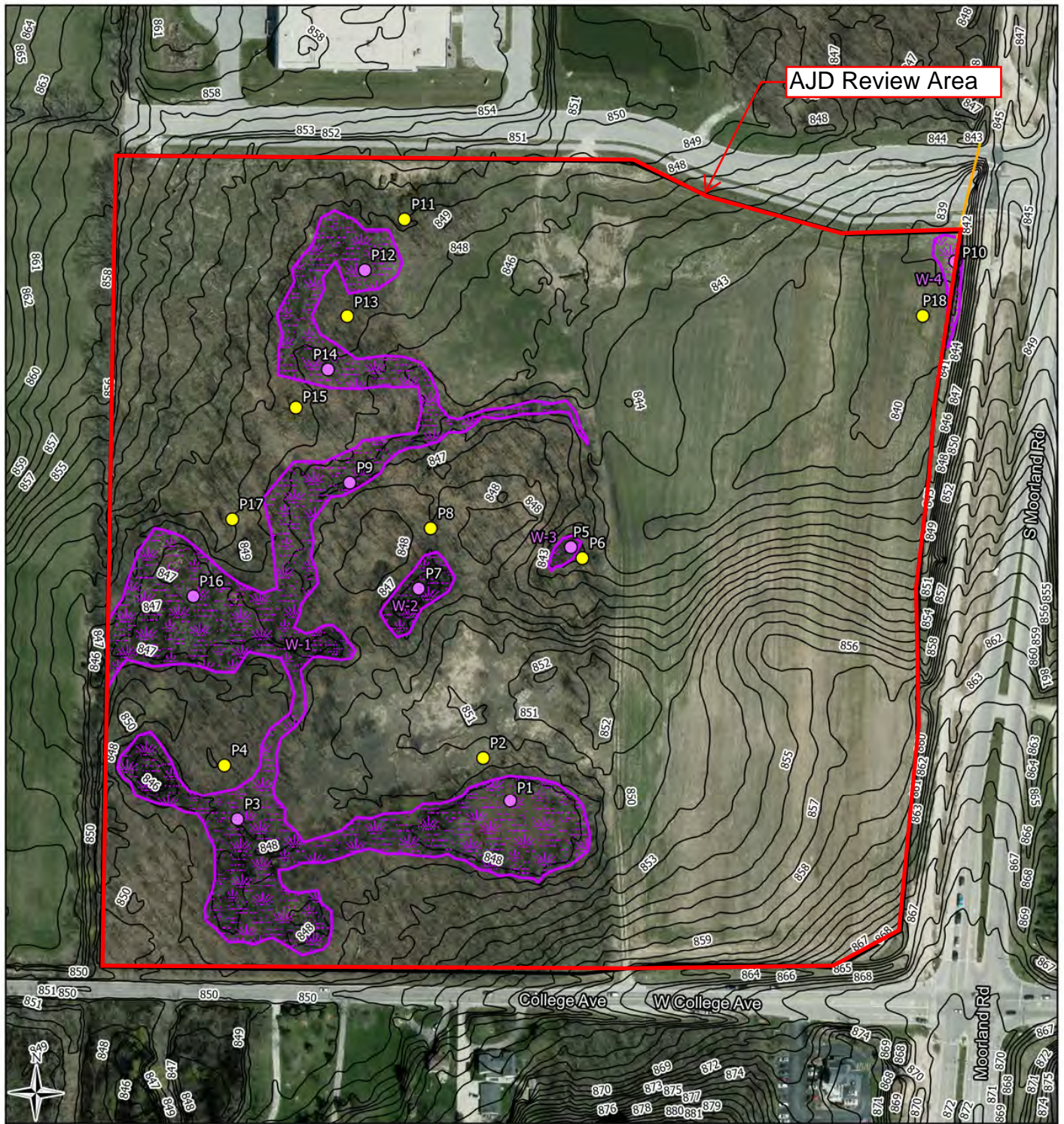
SUBJECT: 2023 Rule, as amended, Approved Jurisdictional Determination in Light of *Sackett v. EPA*, 143 S. Ct. 1322 (2023), MVP-2013-03238-MJG

- c. National Regulatory Viewer (NRV) accessed April 15, 2025.
- d. USGS 3D Elevation Program (3DEP) Bare Earth DEM Dynamic service, Hillshade & DEM & 2-ft Contours, accessed April 15, 2025.
- e. Wisconsin Wetlands Inventory (WWI) accessed April 15, 2025.
- f. National Hydrography Dataset (NHD) accessed April 15, 2025.
- g. Google Earth Street View (2024) accessed April 15, 2025.

10. OTHER SUPPORTING INFORMATION. N/A

11. NOTE: The structure and format of this MFR were developed in coordination with the EPA and Department of the Army. The MFR's structure and format may be subject to future modification or may be rescinded as needed to implement additional guidance from the agencies; however, the approved jurisdictional determination described herein is a final agency action.





- Study Area (34.23 ac)
- Field Delineated Wetland (4.61 ac)
- Culvert
- ~ Waukesha Co 1ft Contours

### Sample Points

- Upland
- Wetland

0 200 Ft

**Heartland**  
ECOLOGICAL GROUP INC

### Figure 7. Field Delineated Wetlands

Saltzman South Property  
Project #20241319  
T6N, R20E, S34  
C New Berlin, Waukesha Co

2022 Maxar  
Waukesha Co, HEG LRR: MW  
Figure Created: 1/9/2025